

BT, ORIEL ROAD

20/01680/FUL

20th January 2021

PHOTOGRAPHS OF THE SITE



PHOTOGRAPHS OF THE SITE

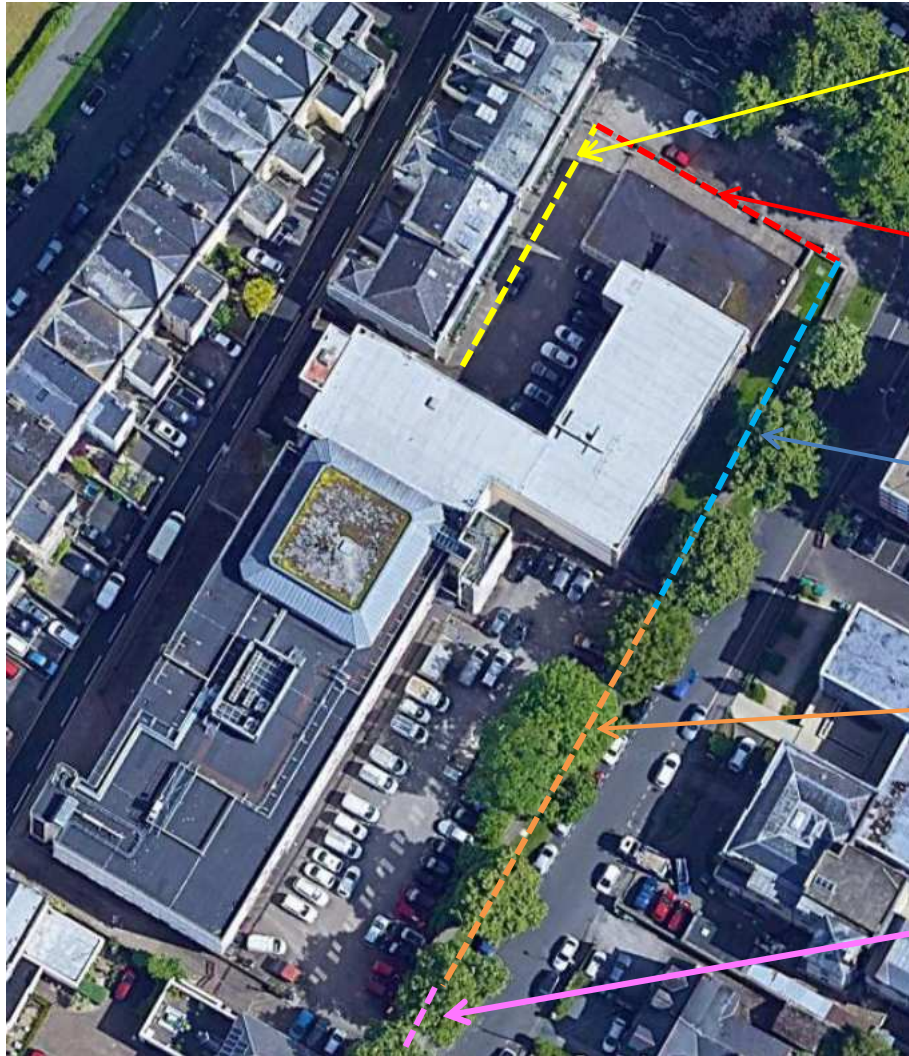


EXISTING DROP BARRIER
FACING ORIEL ROAD



EXISTING SLIDING GATE
FACING VITTORIA WALK

SITE PLAN



1.2M HIGH RAILINGS – HISTORIC DESIGN

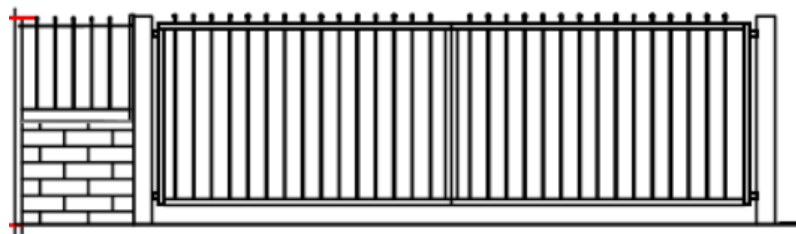
1.7M HIGH BRICK WALL WITH RAILINGS
ATOP AND SLIDING GATE FOR VEHICLE
ACCESS

1.7M HIGH BRICK WALL WITH RAILINGS
ATOP AND PEDESTRIAN GATE

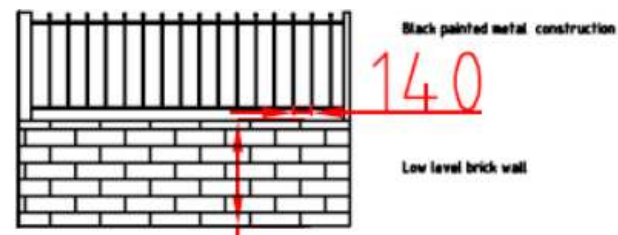
THIS IS EXISTING BRICK WALL WHICH WILL
BE RETAINED

EXISTING SLIDING GATE TO BE REPLACED

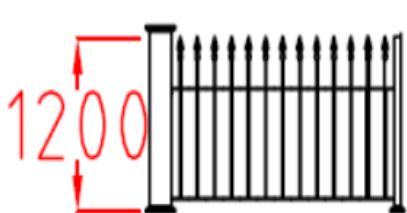
ELEVATIONS



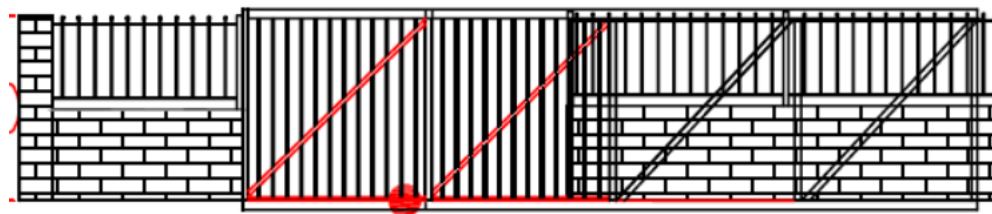
1.7m High Sliding Gate with Finials
Facing Oriel Road



1.7 High Brick Wall With Railings Atop – With Finials
Facing Oriel Road



1.2m High Railings – Historic Design
Facing Wolseley Terrace



1.7m High Sliding Gate – Facing Vittoria Walk

DETERMINING ISSUES

- Design – In relation to the impact on the wider historic environment
- Impact on Wider Street Scene
- Impact on Neighbouring Amenity
- Highways Safety

CONDITONS

- Standard time condition
- Approved Plan condition
- Design Details – including materials, colour, method of construction.